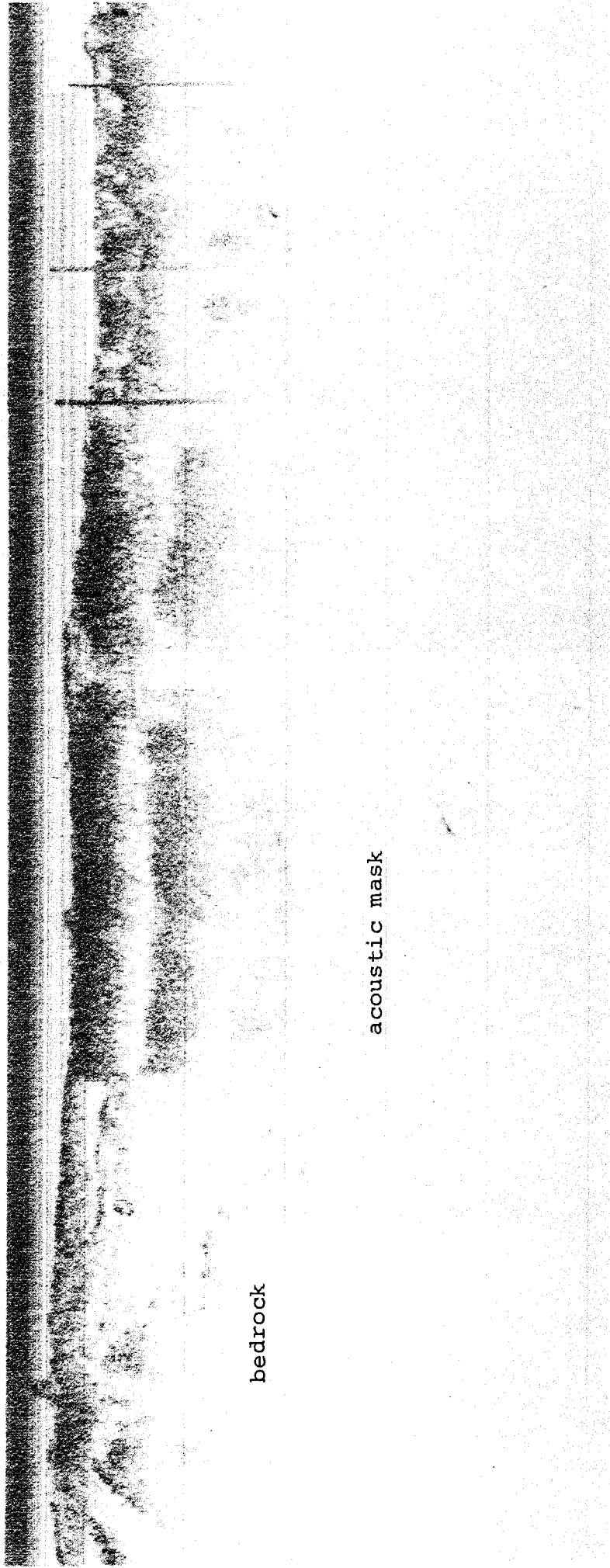


Fig. 1. Survey track lines in Victoria Harbour. The location of the subbottom profile shown in Fig. 2 is indicated by a-a.



bedrock

acoustic mask

Fig. 2. Subbottom profile opposite to the B.C. Forest Products mill in Victoria Harbour.

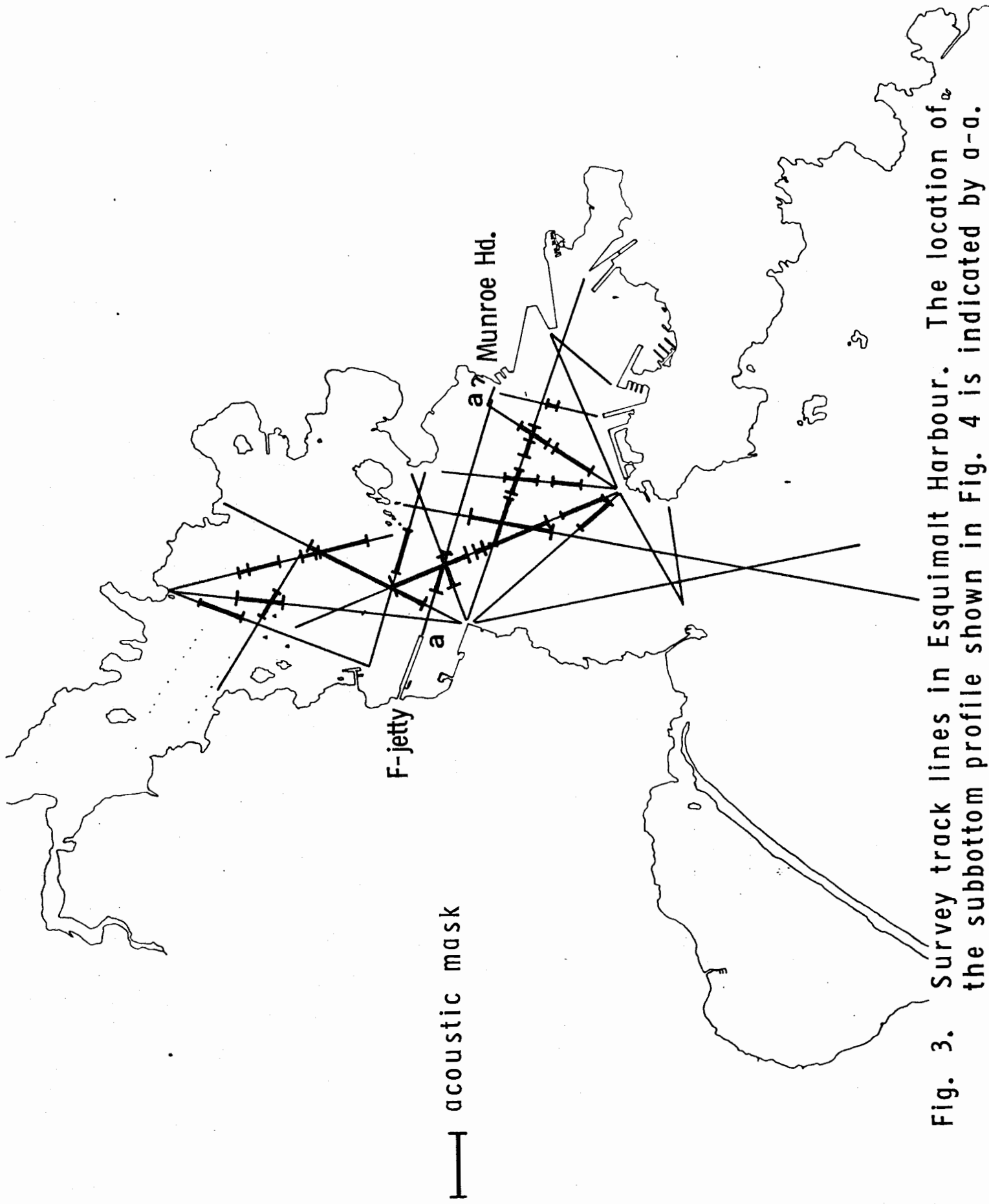


Fig. 3. Survey track lines in Esquimalt Harbour. The location of the subbottom profile shown in Fig. 4 is indicated by a-a.

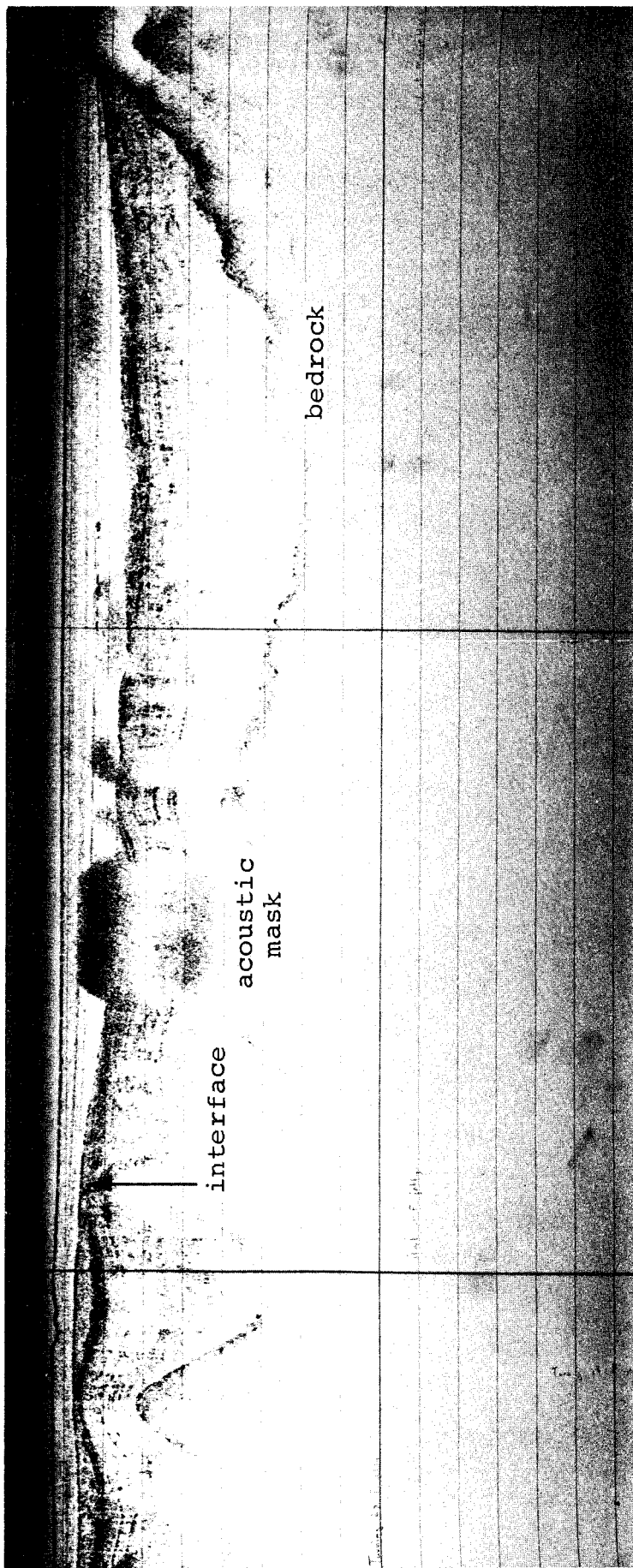


Fig. 4. Subbottom profile in Esquimalt Harbour from F - jetty to Munroe Head.

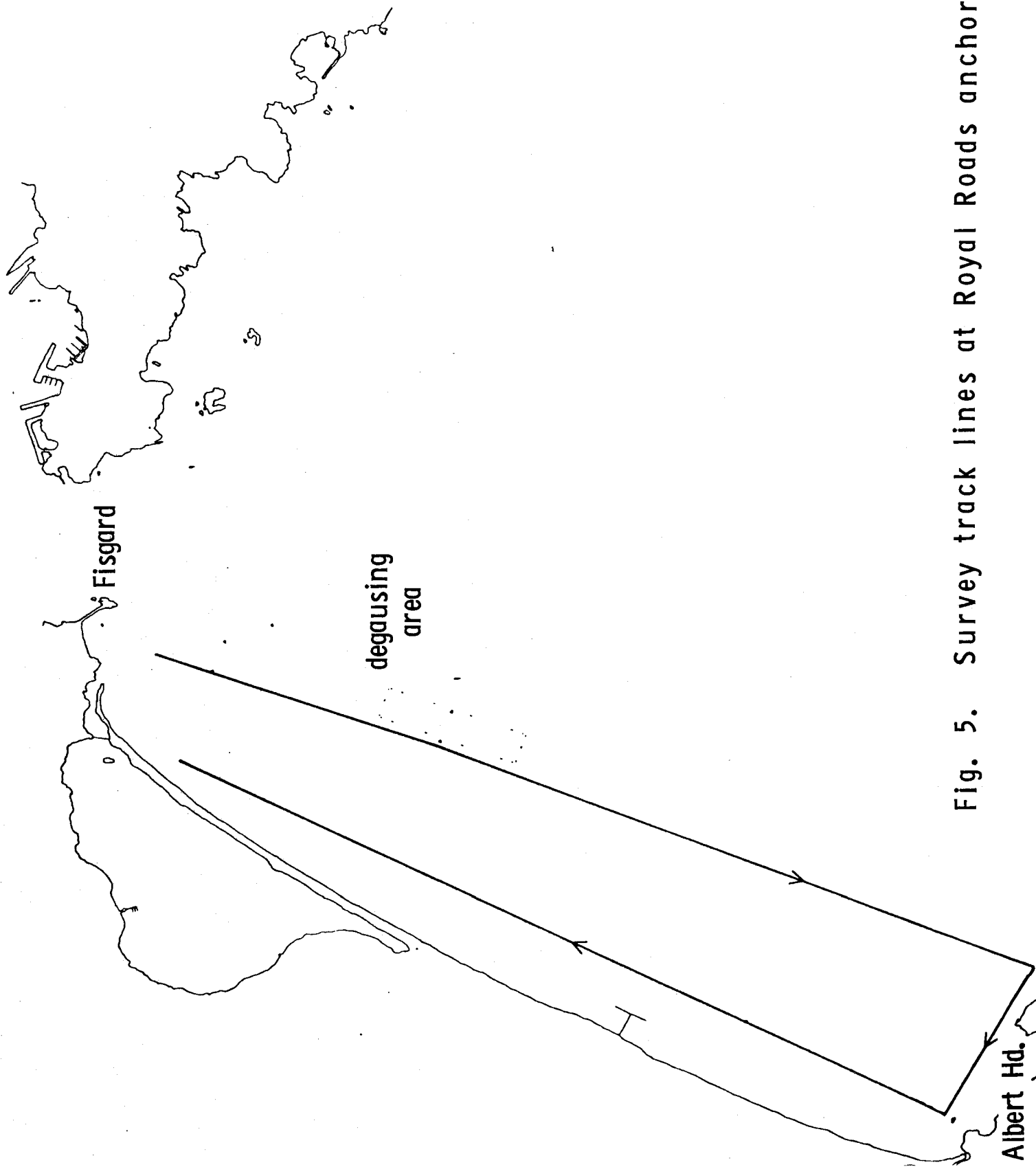


Fig. 5. Survey track lines at Royal Roads anchorage.

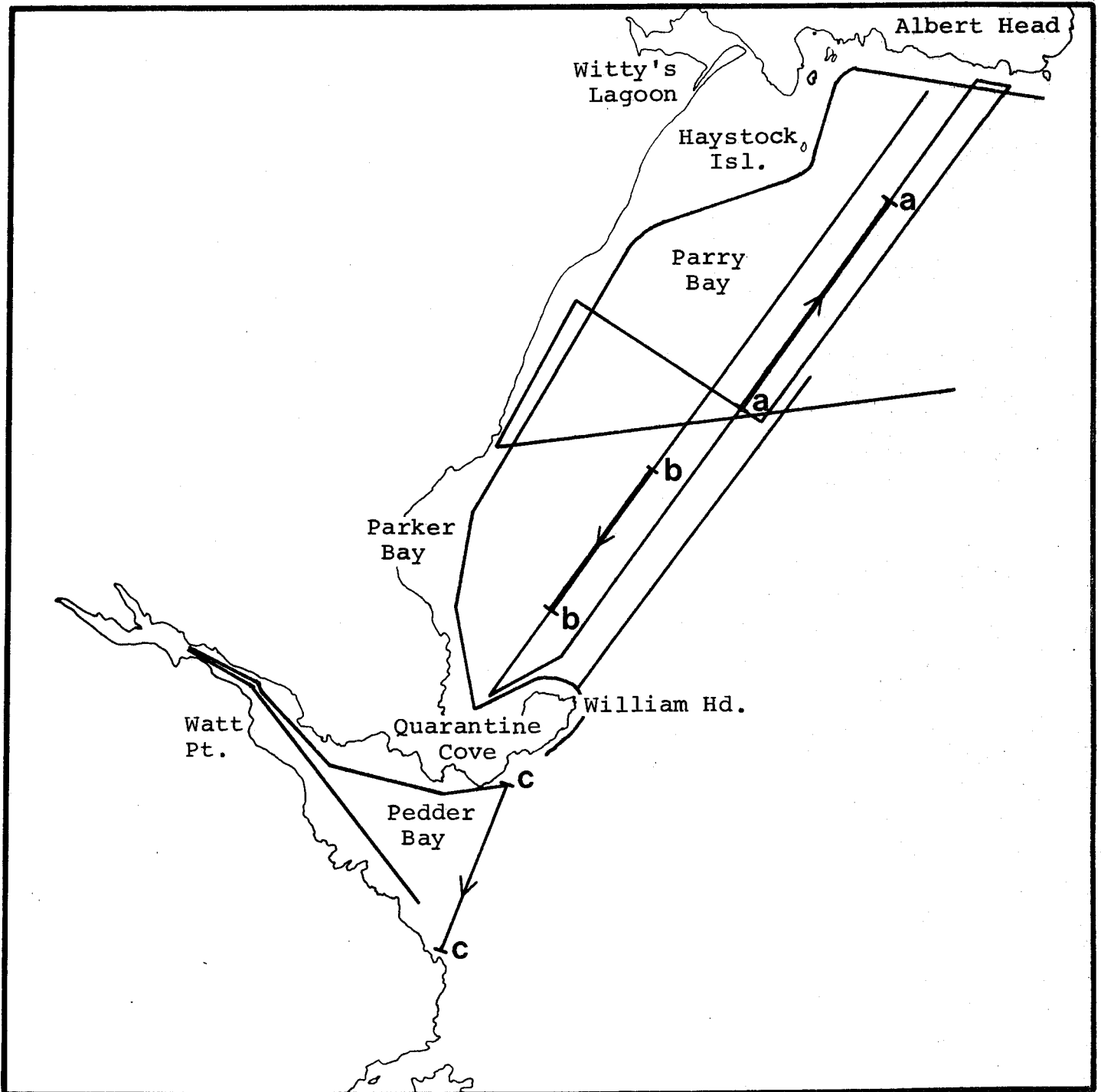


Fig. 6. Survey track lines in Parry Bay and Pedder Bay. The location of subbottom profiles shown in Fig. 7a, 7b and 7c is indicated by a-a, b-b and c-c respectively.



Fig. 7a. Subbottom profile in Parry Bay.

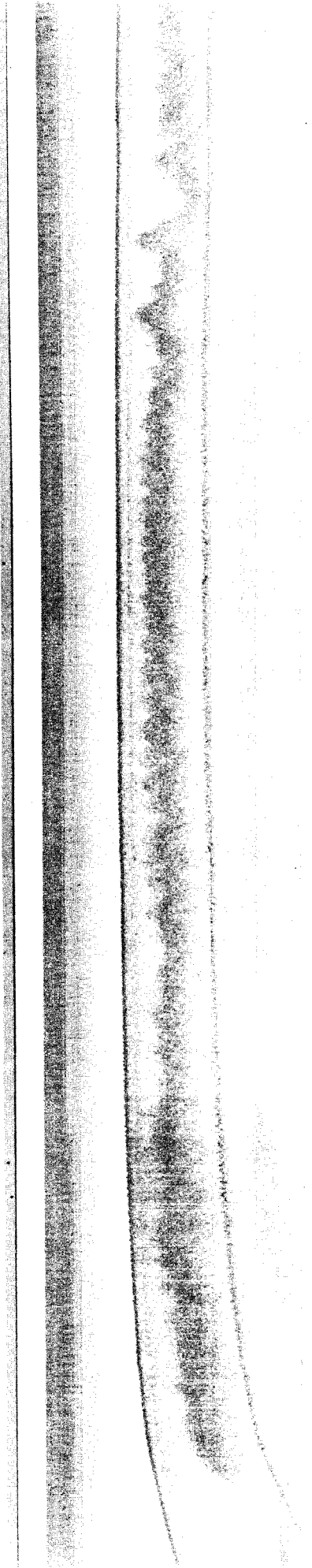


Fig. 7b. Subbottom profile in Parry Bay.



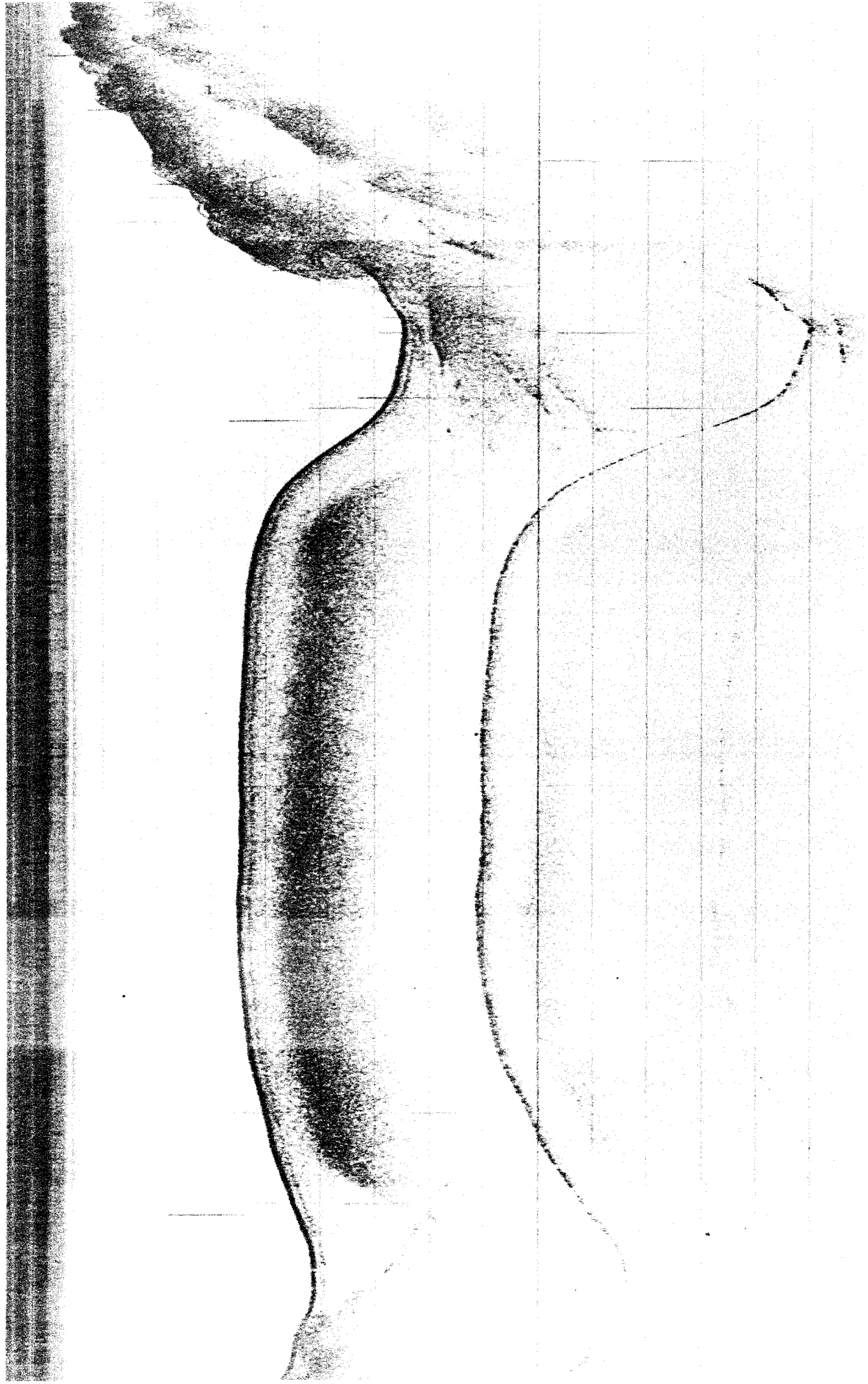


Fig. 7c. Subbottom profile across the entrance of Pedder Bay.

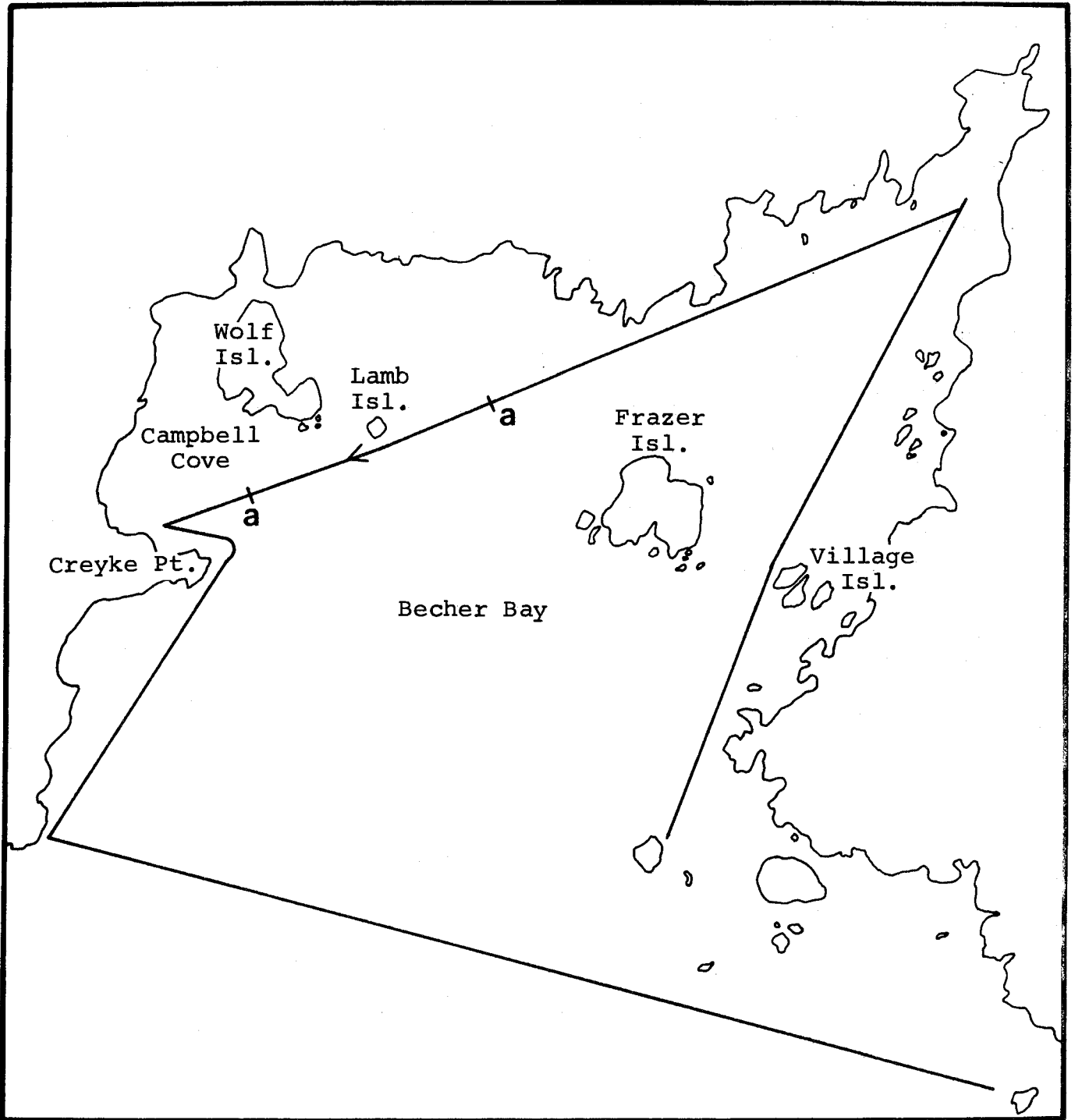


Fig. 8. Survey track lines in Becher Bay. The location of the subbottom profiles shown in Fig. 9 is indicated by a-a.

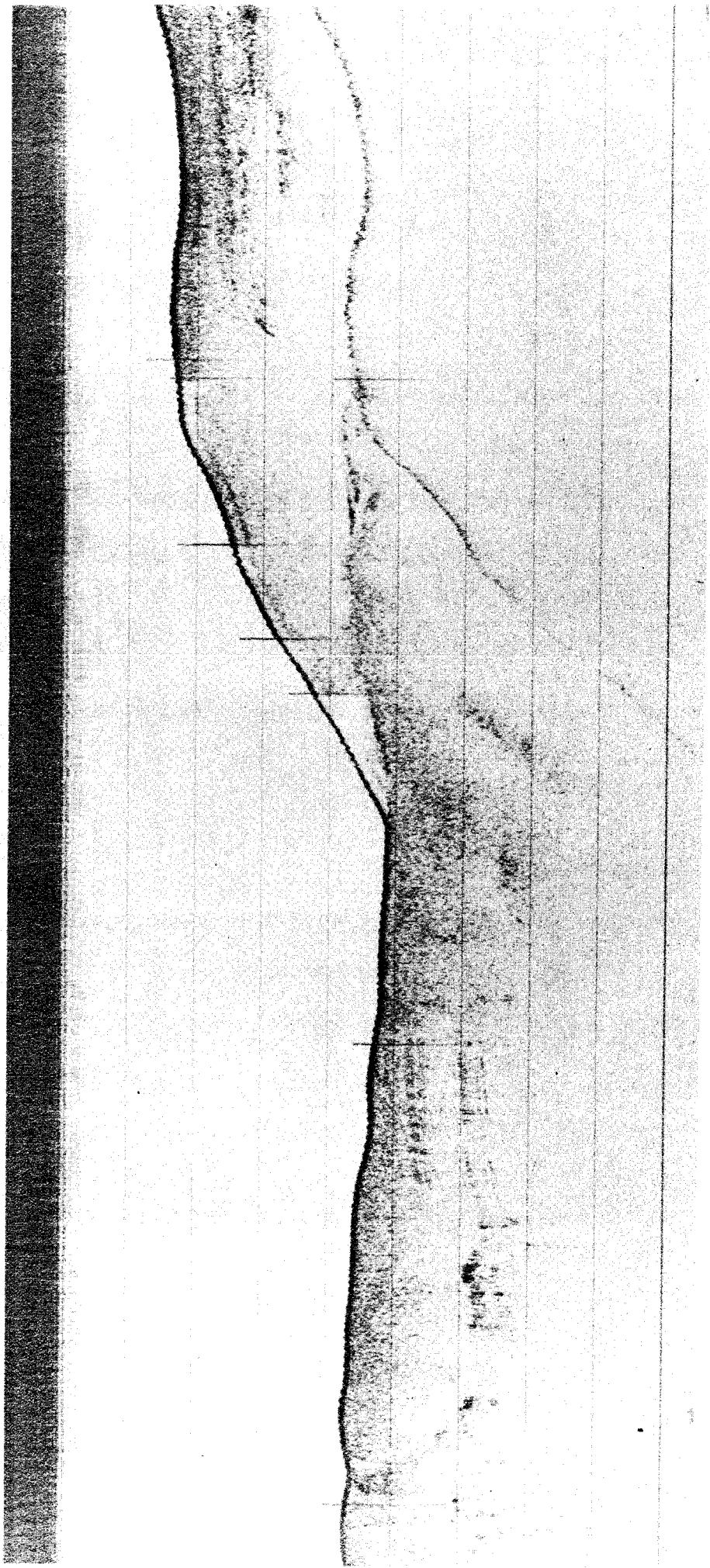


Fig. 9. Subbottom profile in Becher Bay opposite to Wolf Island.